

LIGHT RAILWAY COMMISSION

*Secretary, Dornoch Railway Company.*

**THE MOUND, EMBO & DORNOCH  
(LIGHT) RAILWAY.**

**PLANS AND SECTIONS.**

OF THE

**PROPOSED LIGHT RAILWAY**

FROM

**THE MOUND STATION**

ON THE HIGHLAND RAILWAY

TO

**EMBO & DORNOCH**

**1896.**

WILLIAM ROBERTS *ENGINEER*

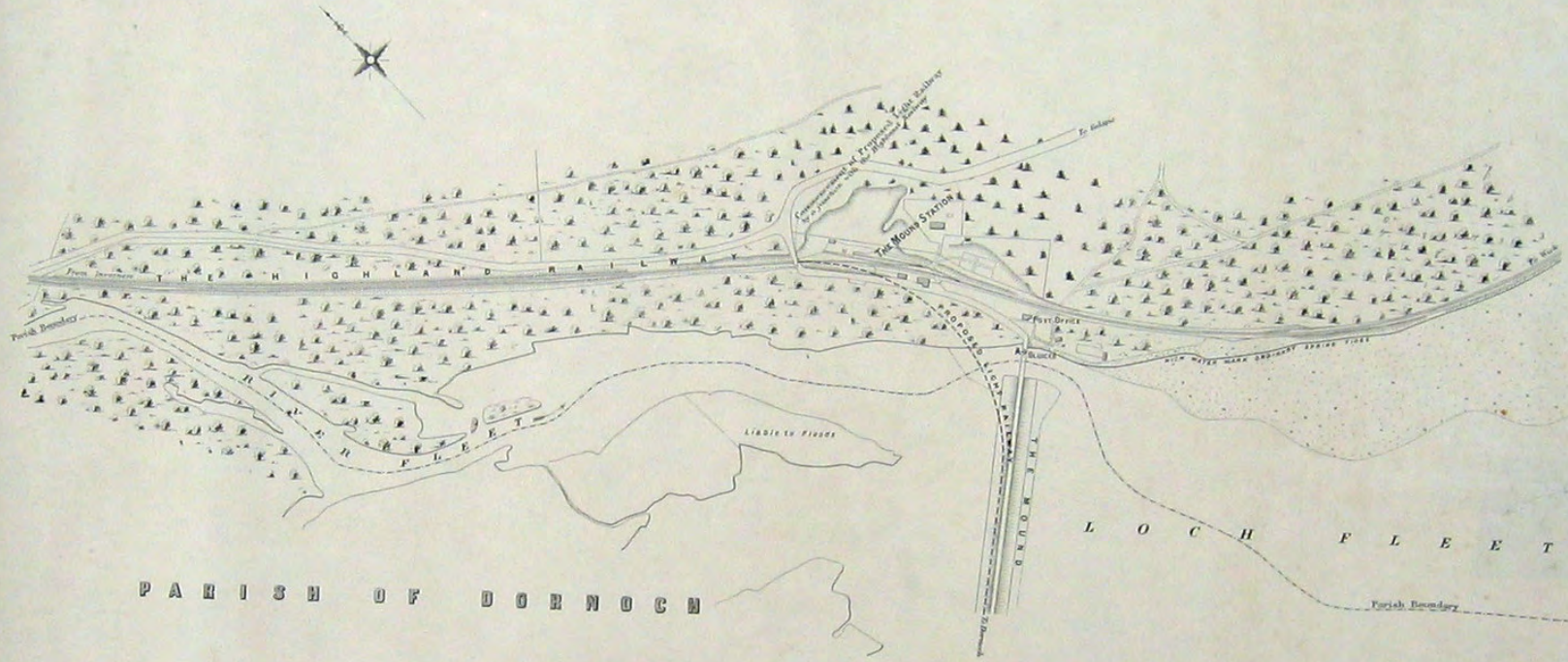
MURDOCH PATERSON *CONSULTING ENGINEER.*




# COUNTY OF SUTHERLAND

## PARISH OF COLSPIE

LIGHT RAILWAY COMMISSION  
 PROPOSED LIGHT RAILWAY  
 FROM  
 THE MOUND STATION TO ERBO AND DORNOCH  
 1896.  
 Sheet No 1



## PARISH OF DORNOCH


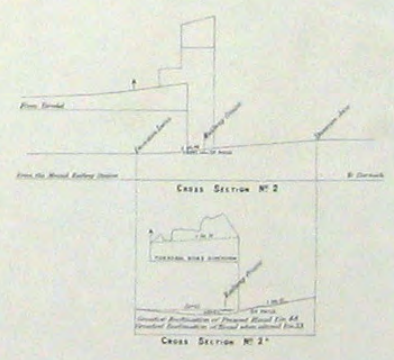
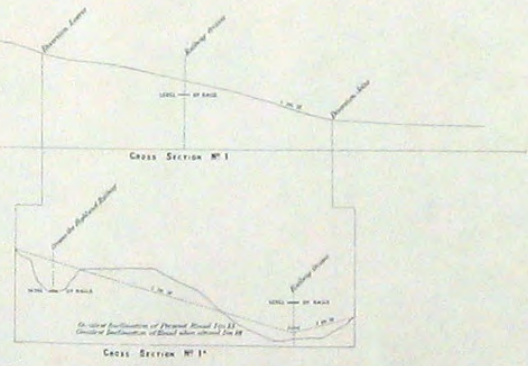


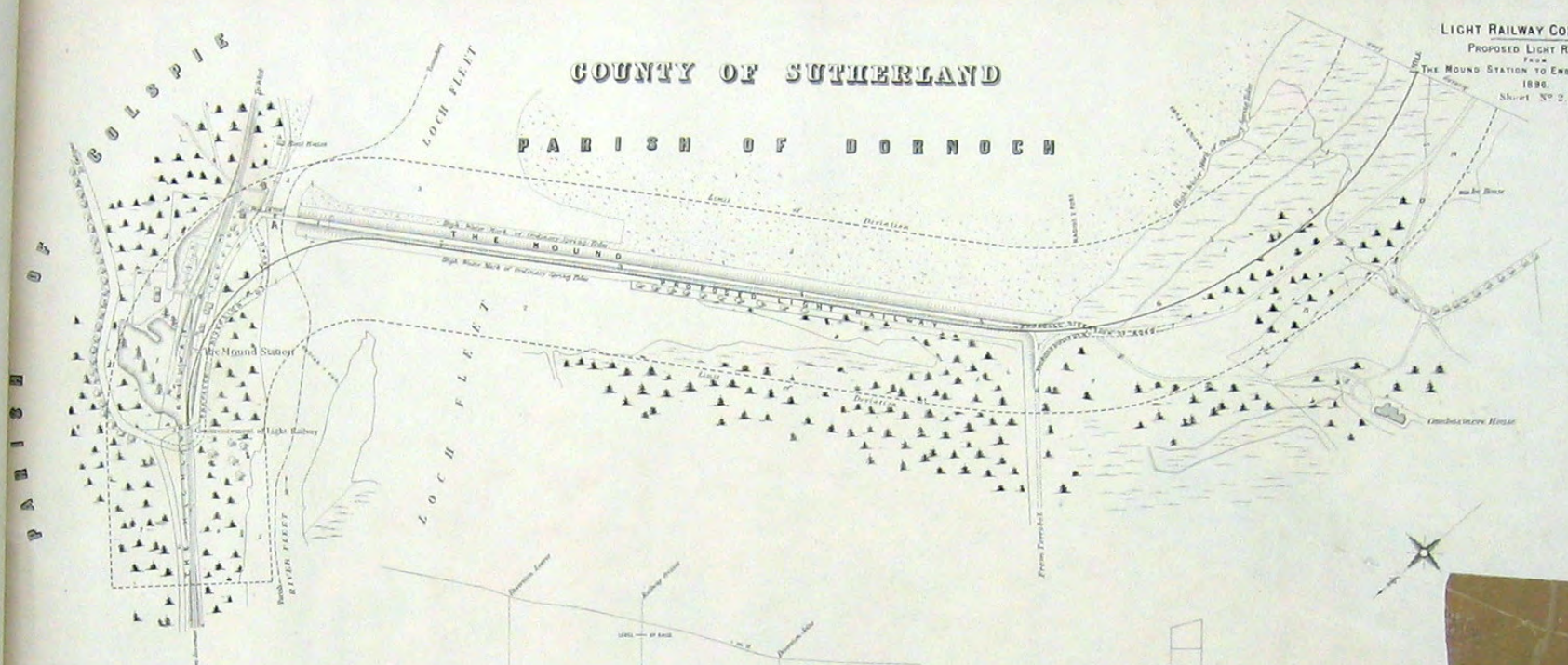


From Inverness	LEVEL	INCLINATION	INCLINATION	INCLINATION	INCLINATION	INCLINATION	To Erbo
Station Lines	— Ordnance Datum	1 IN 100	1 IN 70	1 IN 150	1 IN 400	1 IN 75	1 IN 80

SECTION SHEWING GRADIENTS OF THE HIGHLAND RAILWAY ON EACH SIDE OF THE PROPOSED JUNCTION.

LIGHT RAILWAY COMMISSION  
 PROPOSED LIGHT RAILWAY,  
 FROM  
 THE MOUND STATION TO ERNO AND DORNOCH  
 1896.  
 Sheet No 2




COUNTY OF SUTHERLAND  
 PARISH OF DORNOCH



# COUNTY OF SUTHERLAND

## P A R I S H O F D O R N O C H



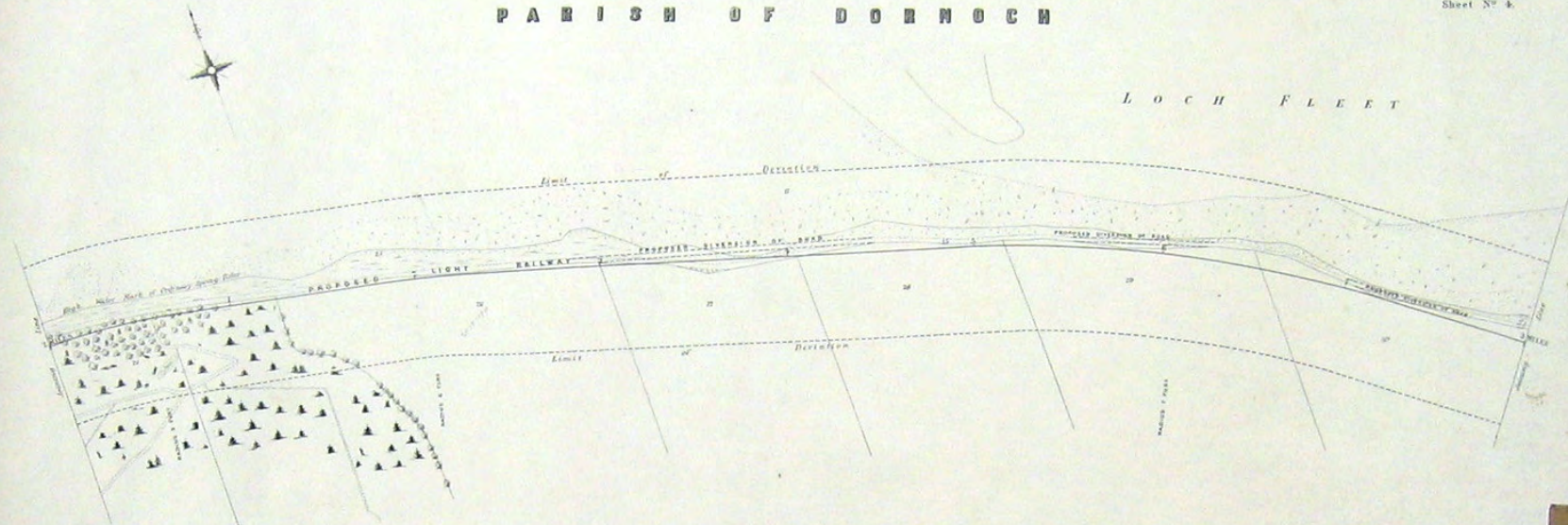
LIGHT RAILWAY COMMISSION,  
 PROPOSED LIGHT RAILWAY,  
 FROM  
 THE MOUND STATION TO EMOB AND DORNNOCH  
 1886.  
 Sheet No. 3.



# COUNTY OF SUTHERLAND

## PARISH OF DORNNOCH

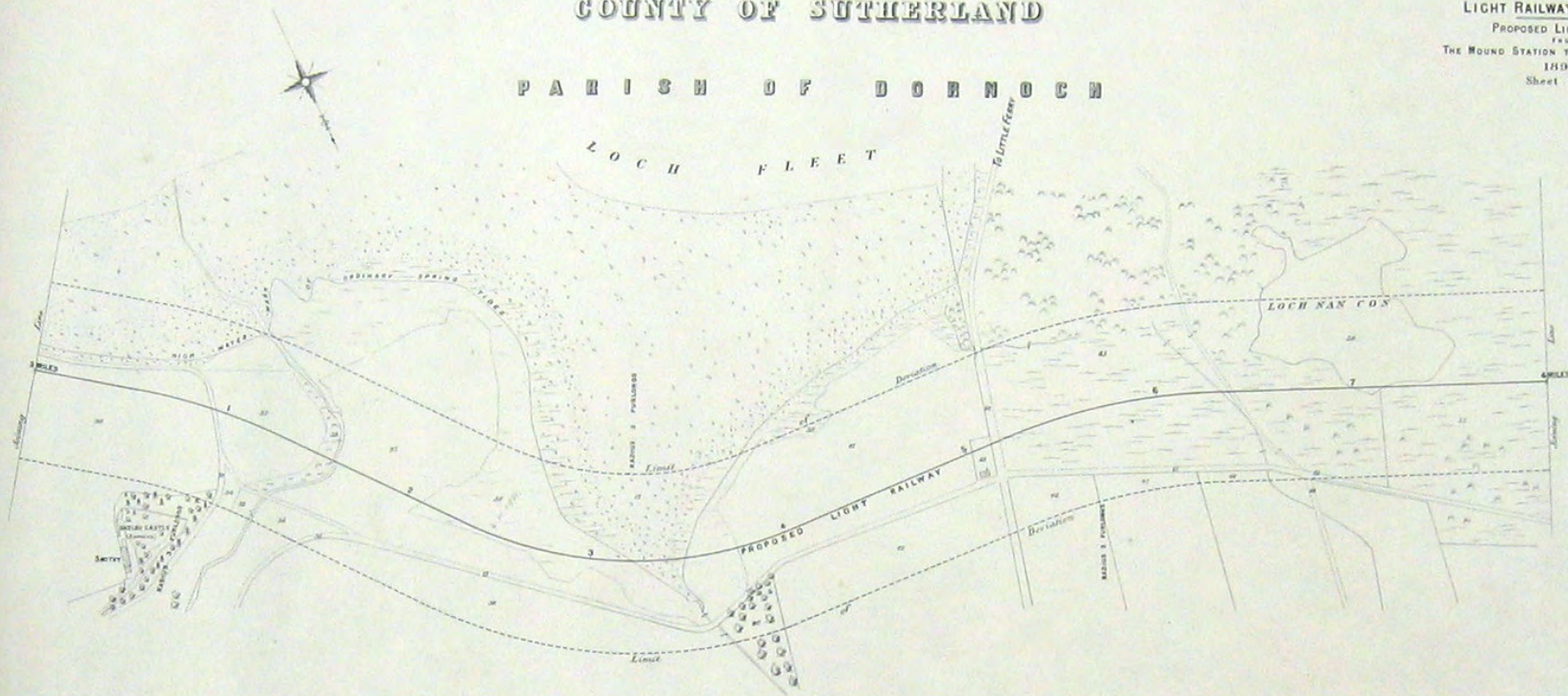
LIGHT RAILWAY COMMISSION.  
PROPOSED LIGHT RAILWAY  
FROM  
THE ROUND STATION TO ERRO AND DORNNOCH  
1890.  
Sheet No. 4.





# COUNTY OF SUTHERLAND

## PARISH OF DORNNOCH

LIGHT RAILWAY COMMISSION.  
 PROPOSED LIGHT RAILWAY.  
 FROM  
 THE MOUND STATION TO EMBU AND DORNNOCH.  
 1896.  
 Sheet No. 5.

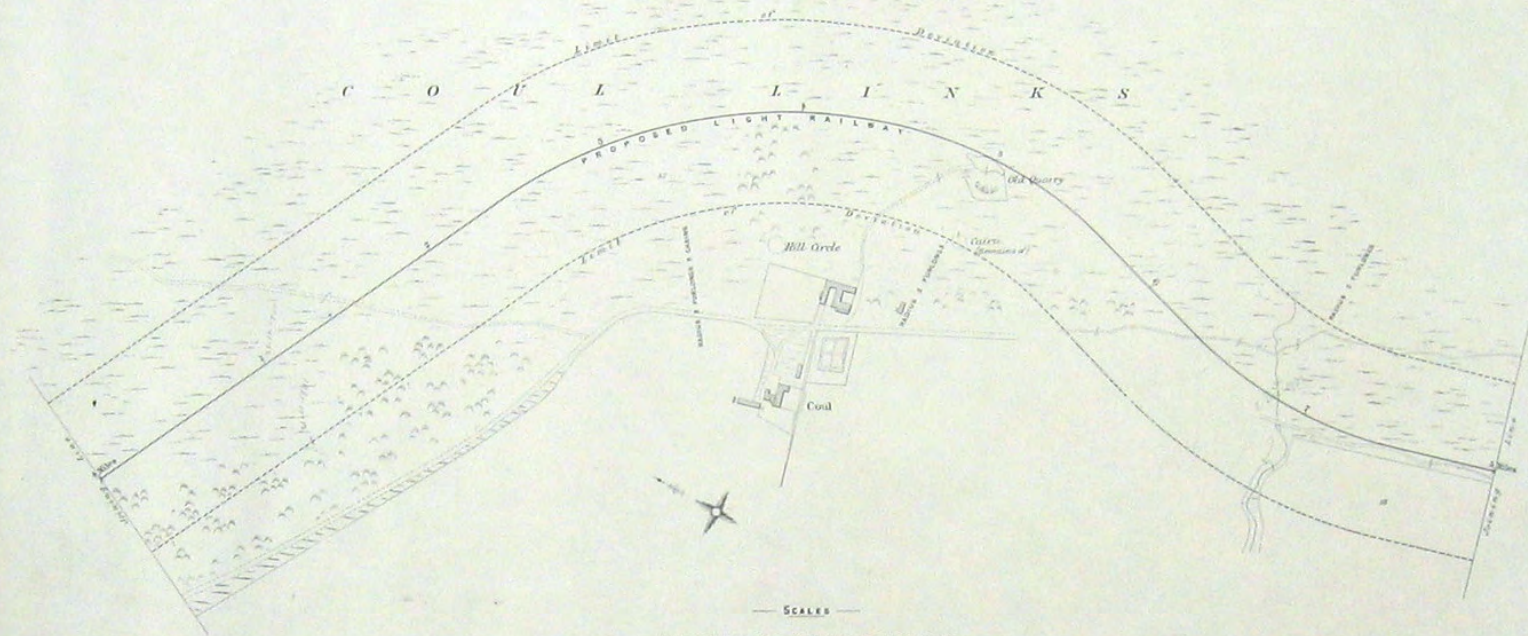


### SCALES





COUNTY OF SUTHERLAND  
PARISH OF DORNOCH

LIGHT RAILWAY COMMISSION.  
PROPOSED LIGHT RAILWAY  
FROM  
THE MOUND STATION TO ENRD AND DORNOCH.  
1896.  
Sheet No. 6.



SCALES

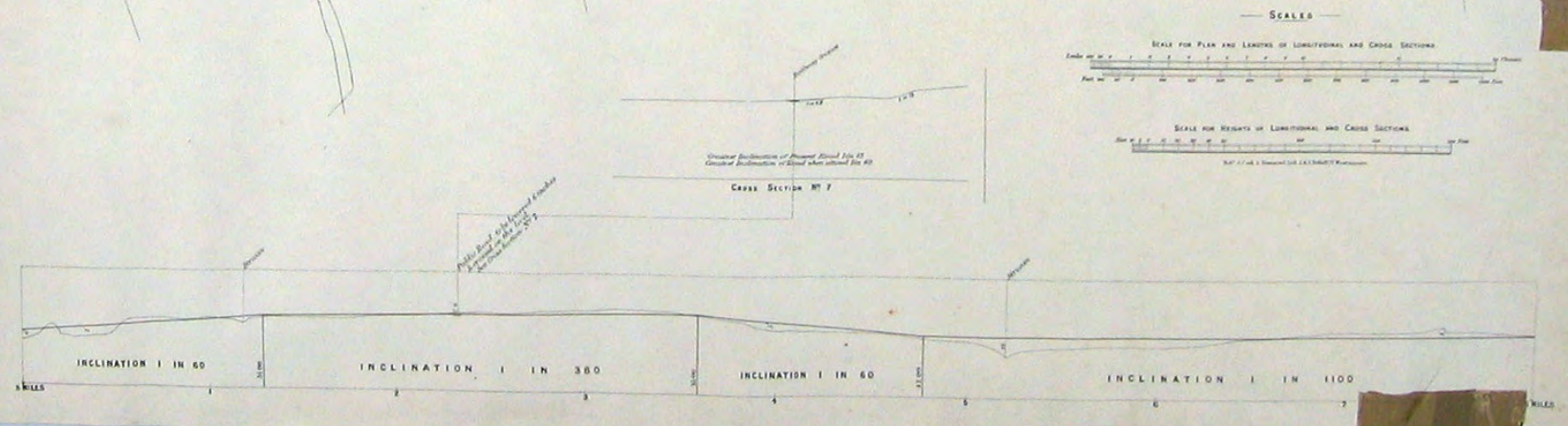




# COUNTY OF SUTHERLAND

## PARISH OF DORNNOCH

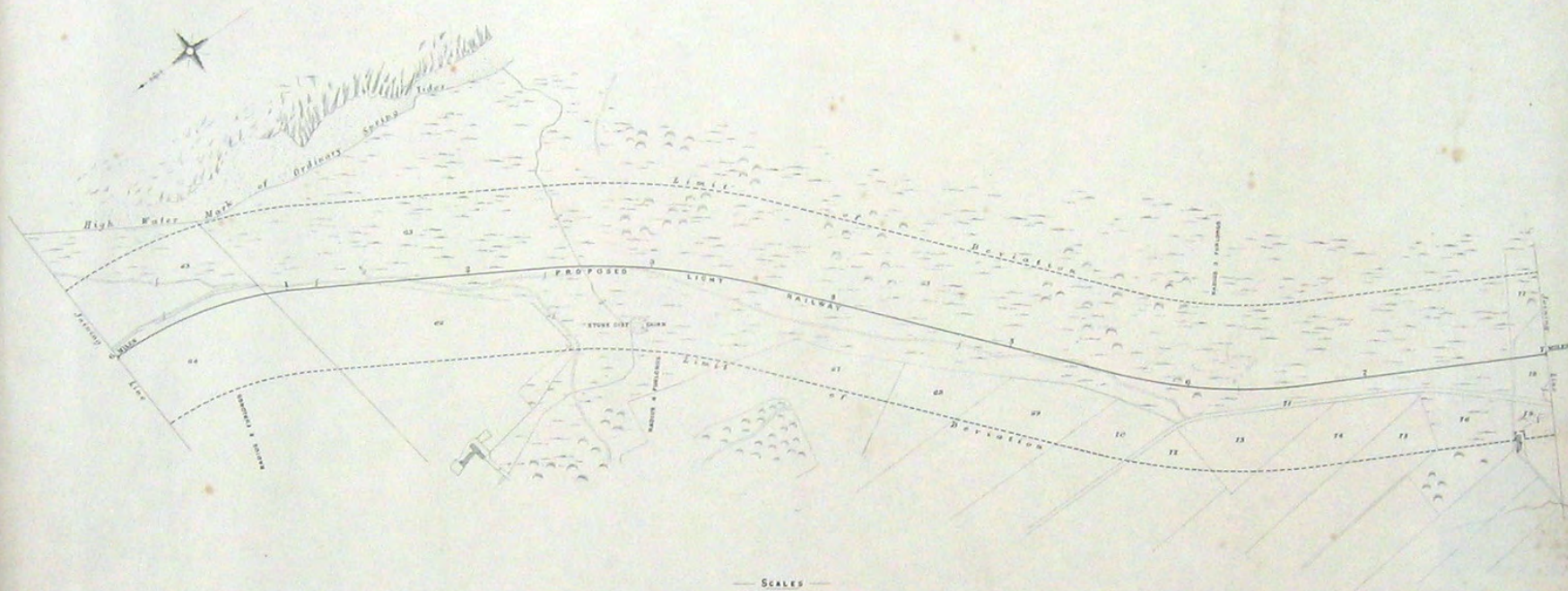
LIGHT RAILWAY COMMISSION.  
PROPOSED LIGHT RAILWAY  
FROM  
THE MOUND STATION TO EMBO AND DORNNOCH,  
1896  
Sheet No 7.





# COUNTY OF SUTHERLAND

## P A R I S H O F D O R N O C H

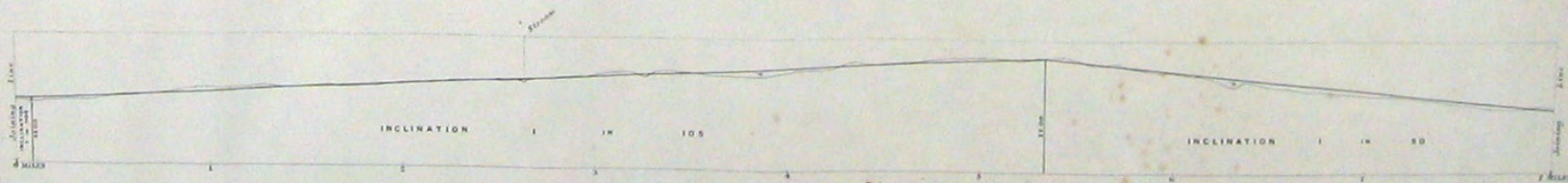
LIGHT RAILWAY COMMISSION.  
 PROPOSED LIGHT RAILWAY.  
 FROM  
 THE MOUND STATION TO ERRO AND DORNOCHE  
 1896.  
 Sheet No 8.



### SCALES



*Handwritten notes:*  
 The ground level shown  
 at foot of section is that of  
 1896.  
 The railway line shown  
 is that of 1896.



# COUNTY OF SUTHERLAND

## PARISH OF DORNOCH

LIGHT RAILWAY COMMISSION.  
 PROPOSED LIGHT RAILWAY.  
 FROM  
 THE MOUND STATION TO EBBO AND DORNOCH.  
 1898.  
 Sheet No. 9.

